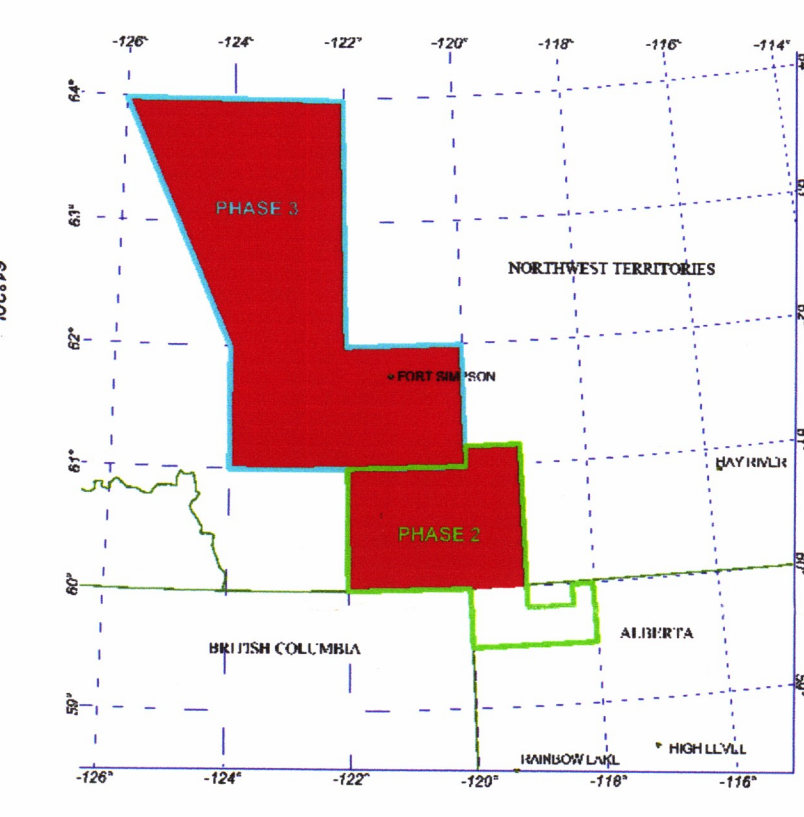



0221-F23-1p

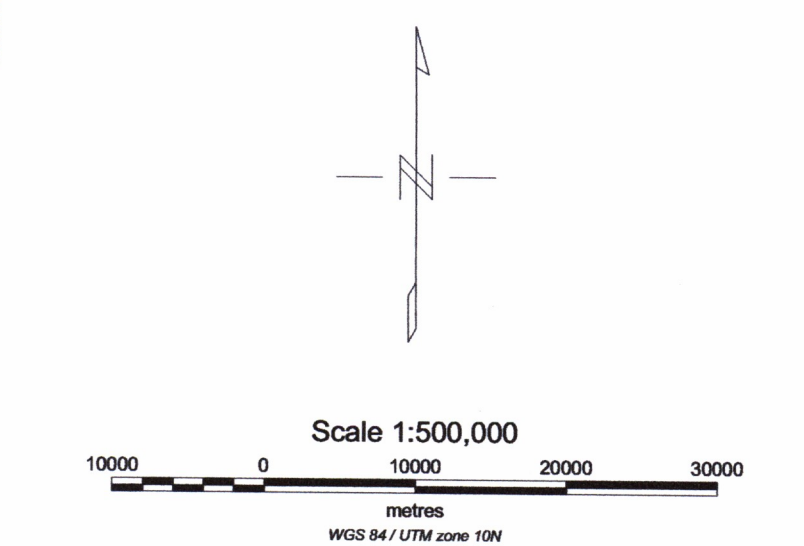
Airborne Magnetic Survey
National Energy Board
Ft. Simpson, NWT
400m and 800m Data Merged

**FIRST VERTICAL DERIVATIVE
OF TMI RTP**



Surveys Specifications

Phase 2	
Survey Line Spacing.....	400m
Survey Line Direction.....	090/270
Tie Line Spacing.....	120m
Tie Line Direction.....	000/180
Aircraft Elevation.....	100m drupe
Acquisition Completed.....	June 2002
Phase 3	
Survey Line Spacing.....	800m
Survey Line Direction.....	090/270
Tie Line Spacing.....	2400m
Tie Line Direction.....	000/180
Aircraft Elevation.....	100m drupe
Acquisition Completed.....	June 2002



WARNING:
This data set is confidential property owned by Fugro Airborne Surveys.
The use of this data set is restricted to companies holding a valid use
license from Fugro Airborne Surveys and is subject to the confidentiality
terms of that license. The data may be disclosed or transferred only as
expressly authorized in the license. Unauthorised disclosure, use,
reproduction, reprocessing or transfer of the data to or by a third party
is strictly prohibited.